

SWALES
128 LM TOTAL (Shallow 1 in 10 side slopes)

GREEN INFRASTRUCTURE PLAN
SURFACE WATER MANAGEMENT
PLEASE REFER TO ENGINEERS DRAWINGS/SPEFCATIONS FOR FUTHER DETAILED SUDS INFORMATION.

TREE PITS

GRASSCRETE

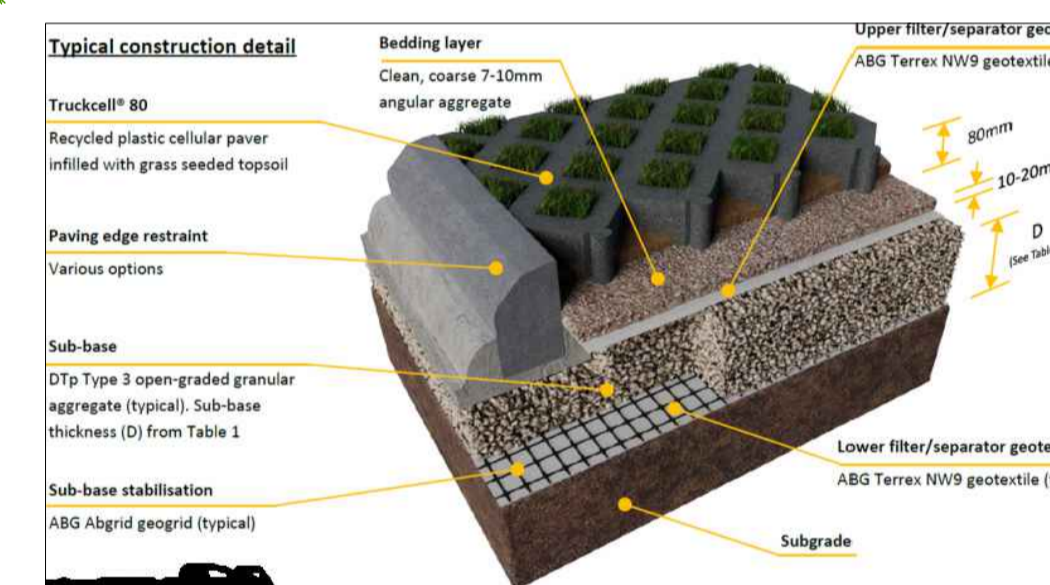
HOGGIN FOOTPATHS

TREE PITS

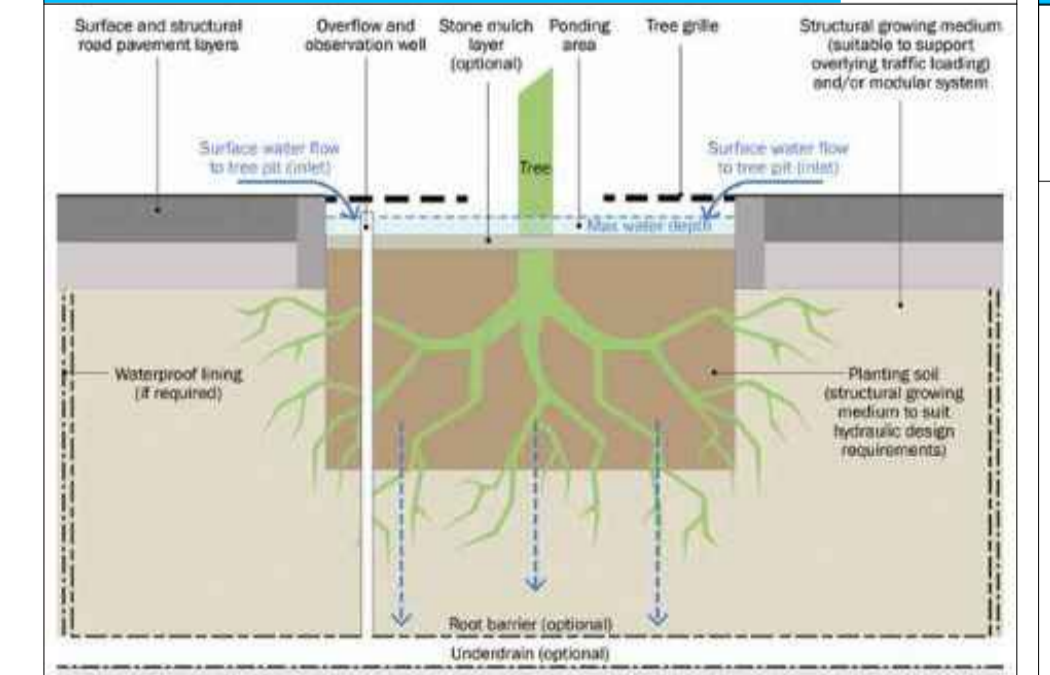
SWALES



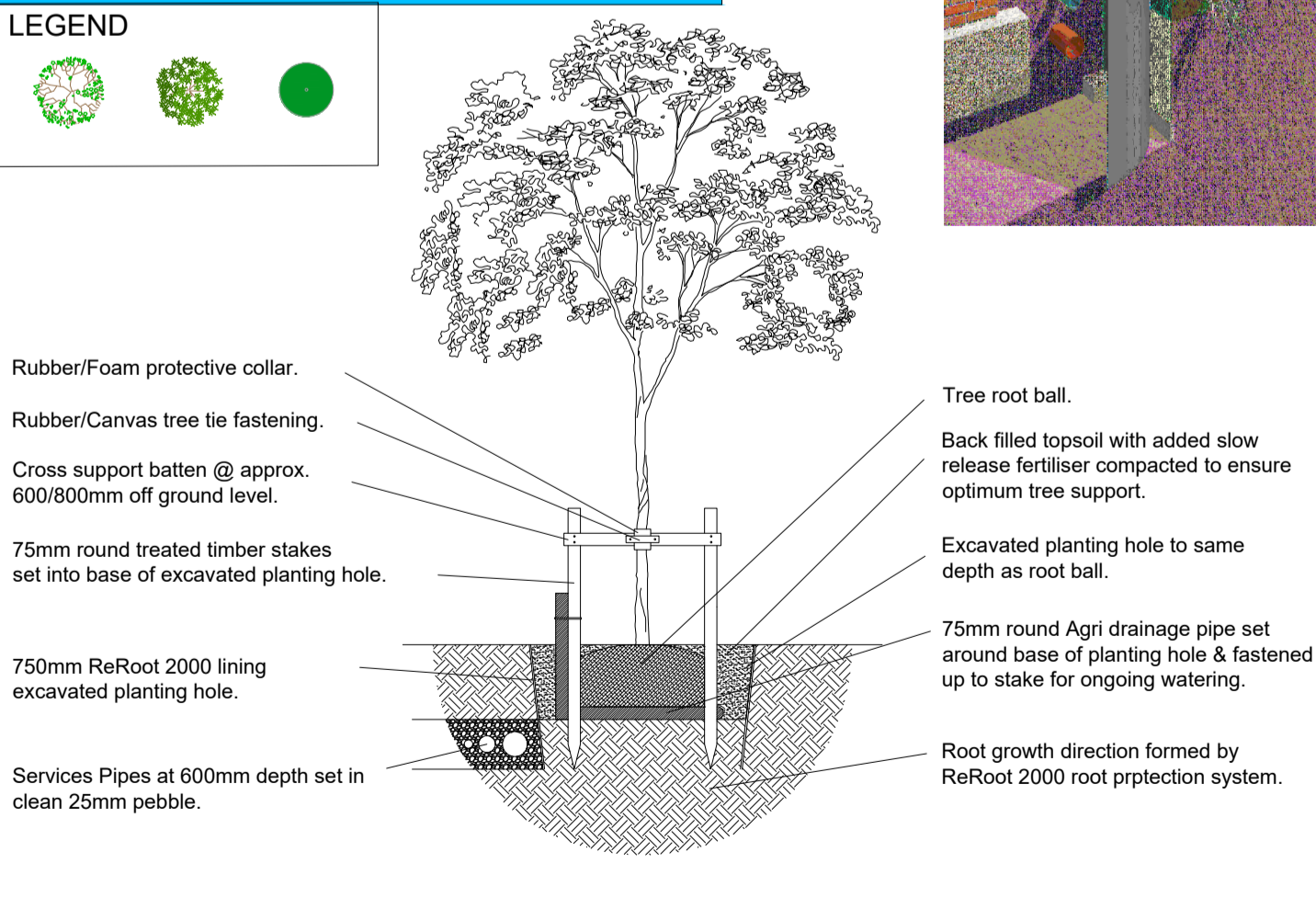
GRASSCRETE ROADS 70 M2. TOTAL
HOGGIN PATHS 220 M2. TOTAL



TREE PITS
8 NO. TOTAL



SPECIMEN TREE PLANTING
180 NO. TOTAL



PASSIVE GREEN INFRASTRUCTURE
EXTENSIVE PUBLIC & PRIVATE OPEN LAWNS ALONG WITH LARGE AREAS OF MIXED SHRUB PLANTING ADD TO THE HEALTHY GREEN INFRASTRUCTURE OF THE DEVELOPMENT AS A WHOLE WITH APPROXIMATELY 45% OF THE SITES AREA BEING SOFT SURFACE LANDSCAPE.

PROJECT 548 UNIT RESIDENTIAL MIXED HOUSING DEVELOPMENT	DRAWING TITLE GREEN INFRASTRUCTURE PLANS
PROJECT ADDRESS RITCHIE LANE, ARSEN, TOLAMORE, CO. DUBLIN 15	DWG NO. FLA-WELGIP019
CLIENT COWI FLANAGAN DEVELOPMENTS LTD	SCALE 1:500 @ A1
DATE 30.03.23	CHECKED RML
DATE 30.03.23	REF DR